










Wilderness





Catch Basins

CB Type

-  CB Type 1 (Rectangular)
-  CB Type 2 (Round)
-  CB Type 2 w/Flow Restrictor
-  CB Type 2 w/Filter
-  CB Other
-  CB Gallery
-  CB Type 2 Dry Well

Pipes, Swales




SUBTYPE

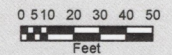
-  Culvert
-  Ditch
-  Pipe
-  Swale

Pond Type

-  Dry Pond
-  Wet Pond

OwnerType

-  County
-  Private
-  Parcels



Watershed: Budd/Deschutes

Data: aerial photo 2015; Stormwater Master copy
 Production: Thurston County Resource Stewardship, November 2015.
 Thurston County makes every effort to ensure that this map is a true and accurate representation of the work of County government. However, the County and all related personnel make no warranty, expressed or implied, regarding the accuracy, completeness or convenience of any information disclosed on this map. Nor does the County accept liability for any damage or injury caused by the use of this map.

To the fullest extent permissible pursuant to applicable law, Thurston County disclaims all warranties, express or implied, including, but not limited to, implied warranties of merchantability, data fitness for a particular purpose, and non-infringements of proprietary rights.

Under no circumstances, including, but not limited to, negligence, shall Thurston County be liable for any direct, indirect, incidental, special or consequential damages that result from the use of, or the inability to use, Thurston County materials.